

POLNÍ CESTA C2 A VĚTROLAM IP 7 V K.Ú. STRACHOTÍN

SO 01 km 0,000 - 0,103

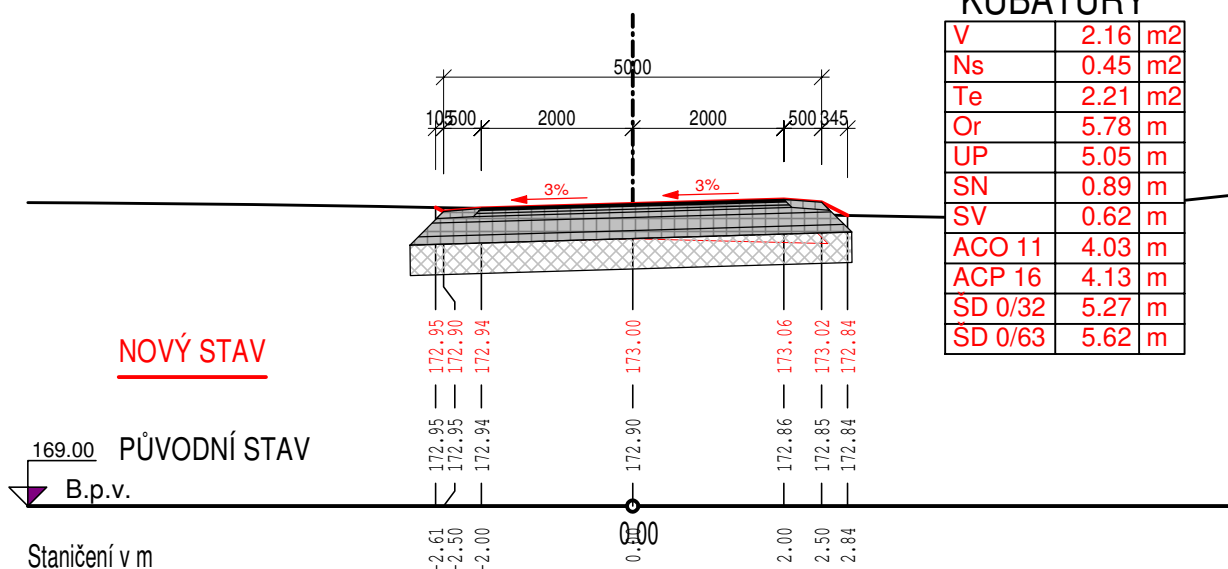
Charakteristické příčné řezy

M 1 : 100/100

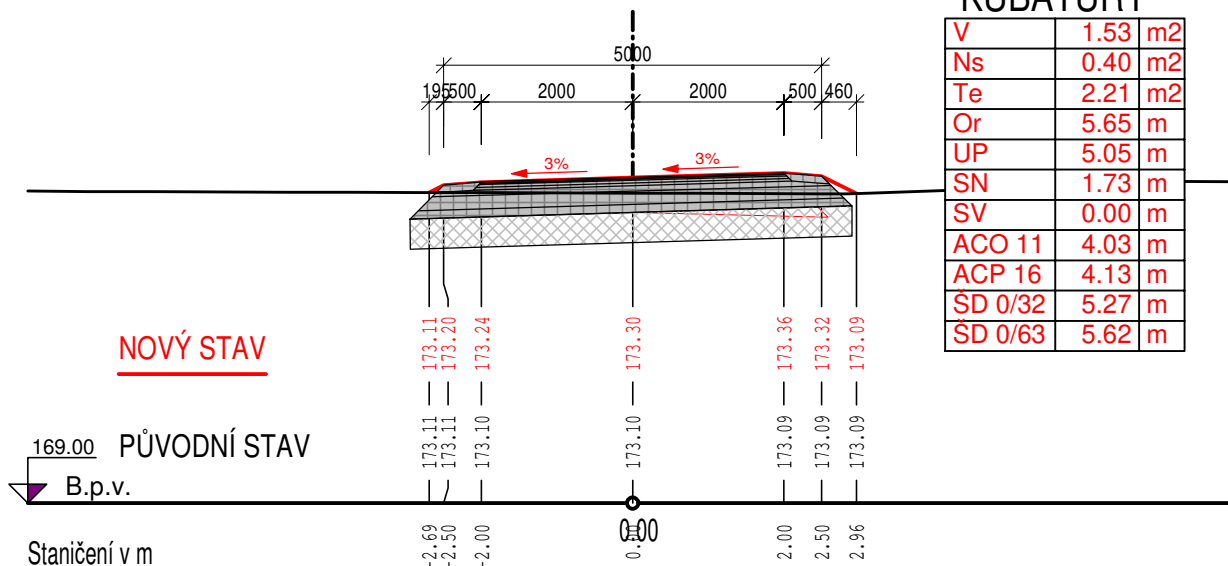
## SEZNAM PŘÍČNÝCH ŘEZŮ

PF 1 - 3.....	1
PF 4 - 6.....	2
PF 7 - 9.....	3

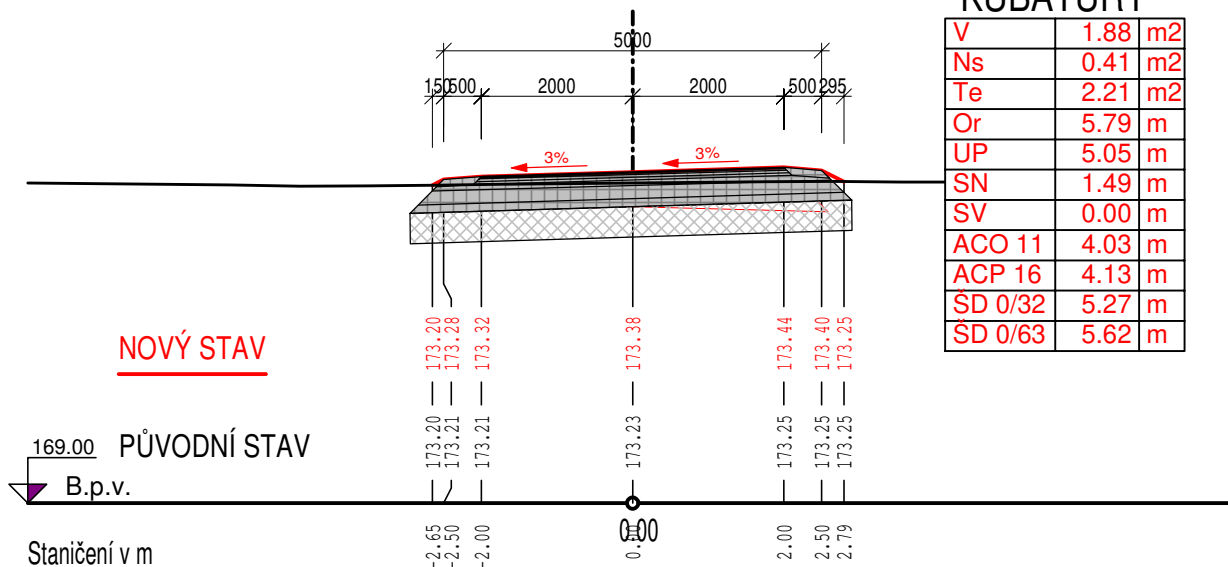
# PF 1 km 0.0200



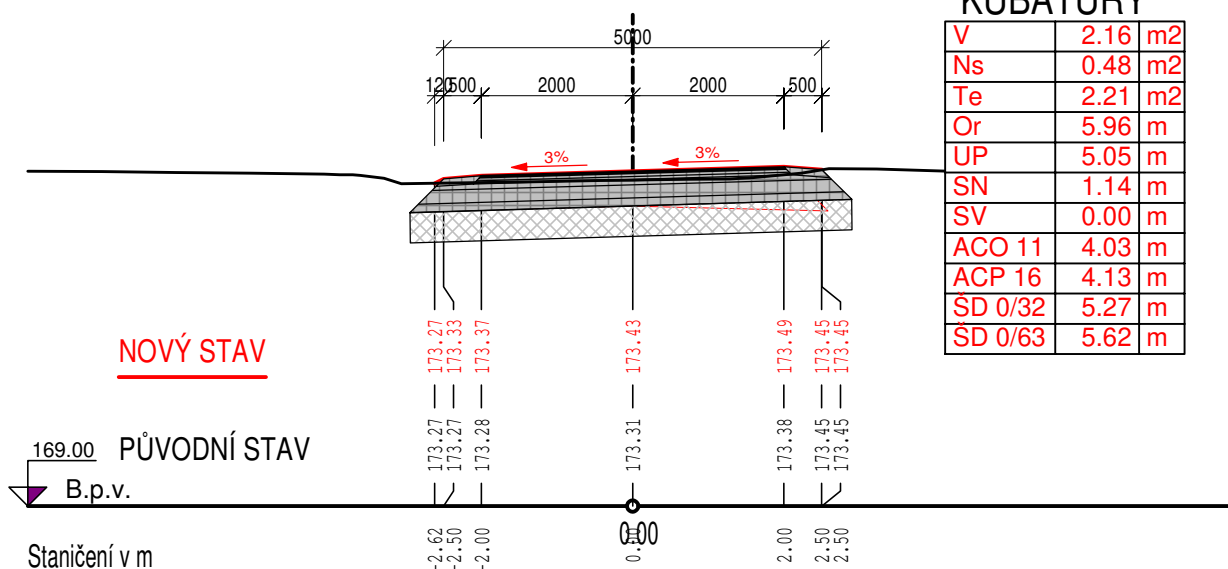
# PF 2 km 0.0334



# PF 3 km 0.0387



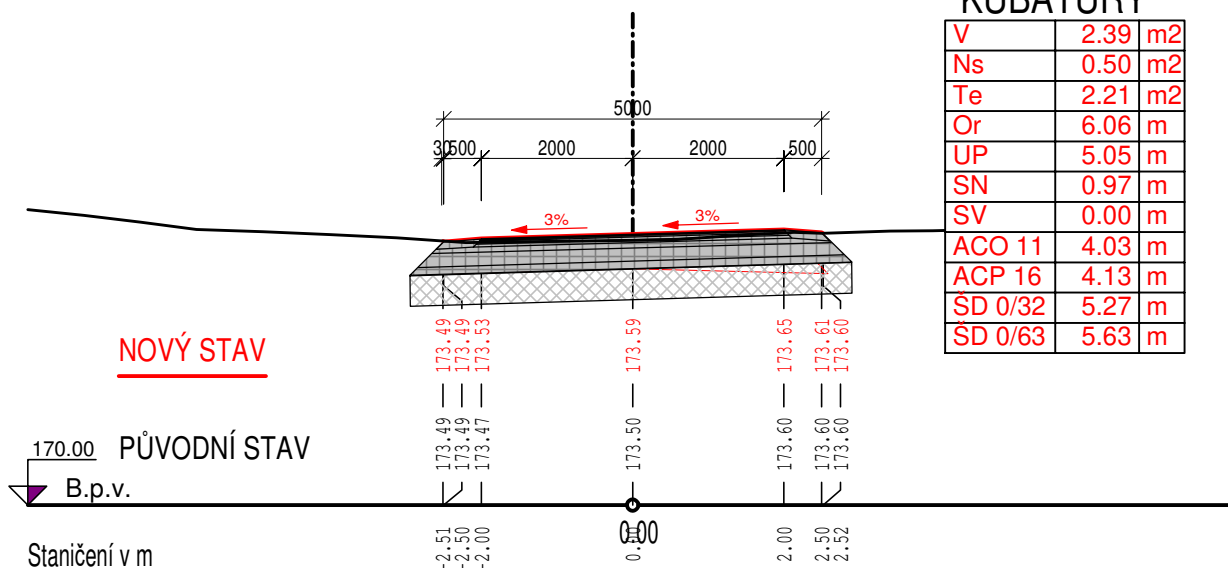
## PF 4 km 0.0444



## KUBATURY

V	2.16	m2
Ns	0.48	m2
Te	2.21	m2
Or	5.96	m
UP	5.05	m
SN	1.14	m
SV	0.00	m
ACO 11	4.03	m
ACP 16	4.13	m
SD 0/32	5.27	m
SD 0/63	5.62	m

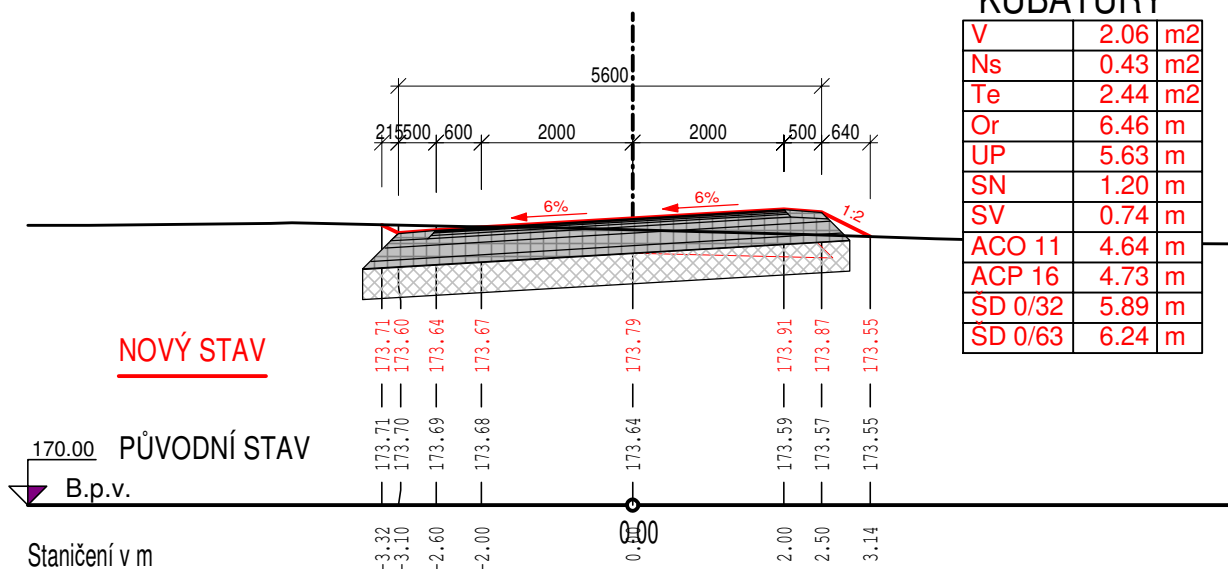
## PF 5 km 0.0656



## KUBATURY

V	2.39	m2
Ns	0.50	m2
Te	2.21	m2
Or	6.06	m
UP	5.05	m
SN	0.97	m
SV	0.00	m
ACO 11	4.03	m
ACP 16	4.13	m
SD 0/32	5.27	m
SD 0/63	5.63	m

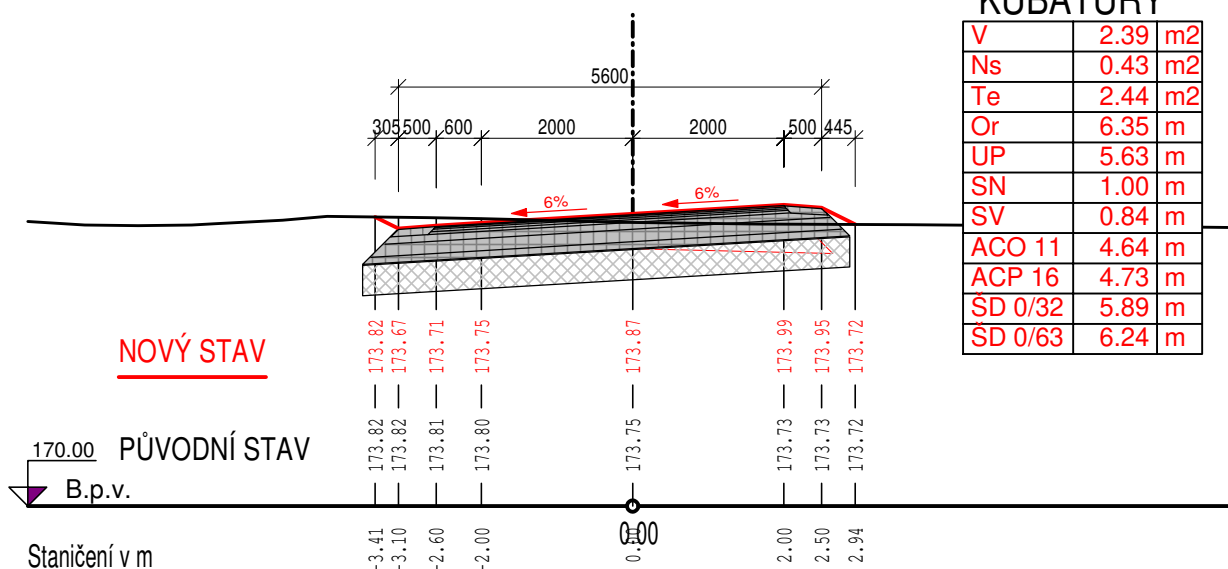
## PF 6 km 0.0935



# KUBATURY

V	2.06	m2
Ns	0.43	m2
Te	2.44	m2
Or	6.46	m
UP	5.63	m
SN	1.20	m
SV	0.74	m
ACO 11	4.64	m
ACP 16	4.73	m
SD 0/32	5.89	m
SD 0/63	6.24	m

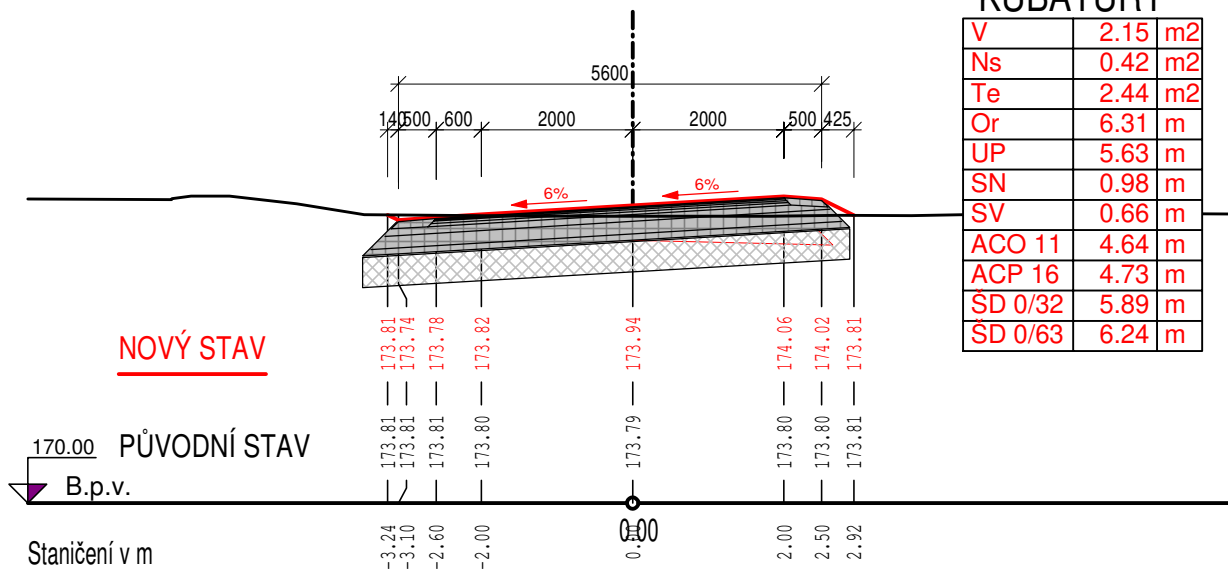
## PF 7 km 0.1032



# KUBATURY

V	2.39	m2
Ns	0.43	m2
Te	2.44	m2
Or	6.35	m
UP	5.63	m
SN	1.00	m
SV	0.84	m
ACO 11	4.64	m
ACP 16	4.73	m
SD 0/32	5.89	m
SD 0/63	6.24	m

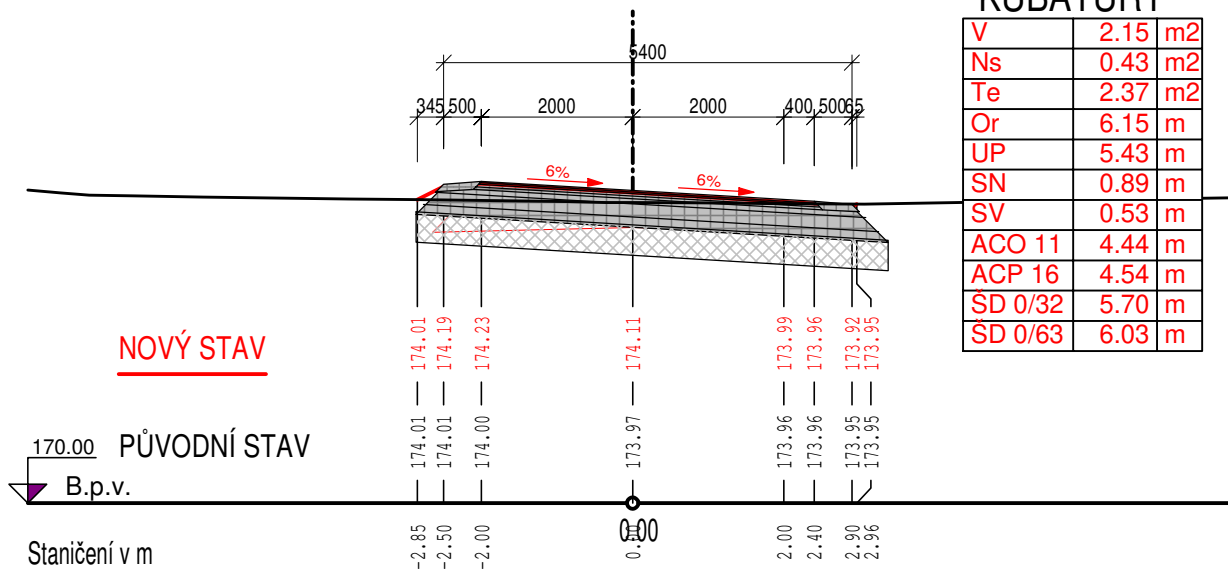
## PF 8 km 0.1129



# KUBATURY

V	2.15	m2
Ns	0.42	m2
Te	2.44	m2
Or	6.31	m
UP	5.63	m
SN	0.98	m
SV	0.66	m
ACO 11	4.64	m
ACP 16	4.73	m
SD 0/32	5.89	m
SD 0/63	6.24	m

## PF 9 km 0.1355



# KUBATURY

V	2.15	m2
Ns	0.43	m2
Te	2.37	m2
Or	6.15	m
UP	5.43	m
SN	0.89	m
SV	0.53	m
ACO 11	4.44	m
ACP 16	4.54	m
SD 0/32	5.70	m
SD 0/63	6.03	m

